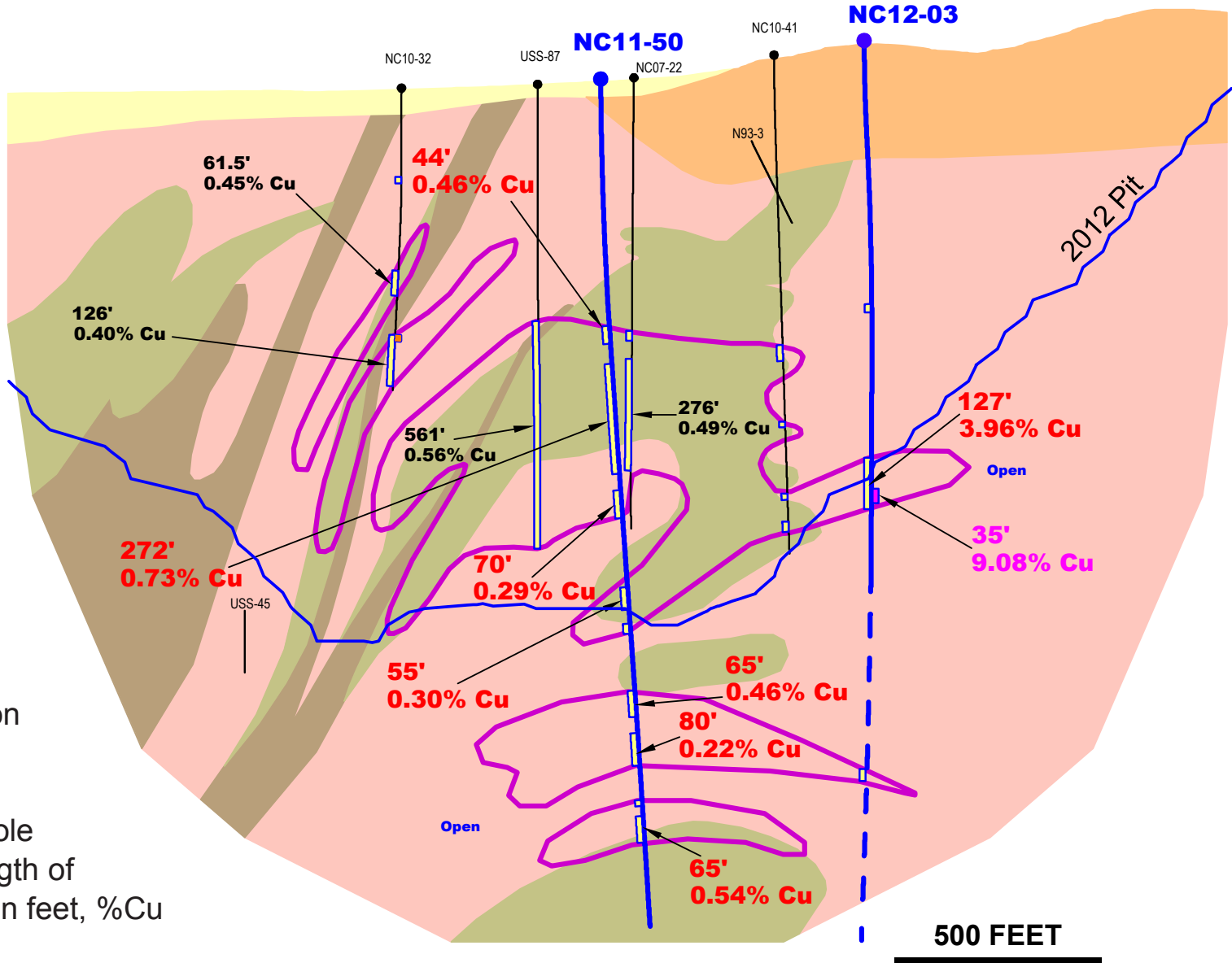
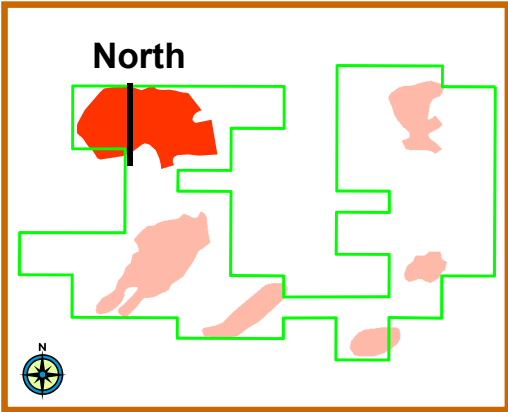




North Section 48600 E – with High Grade



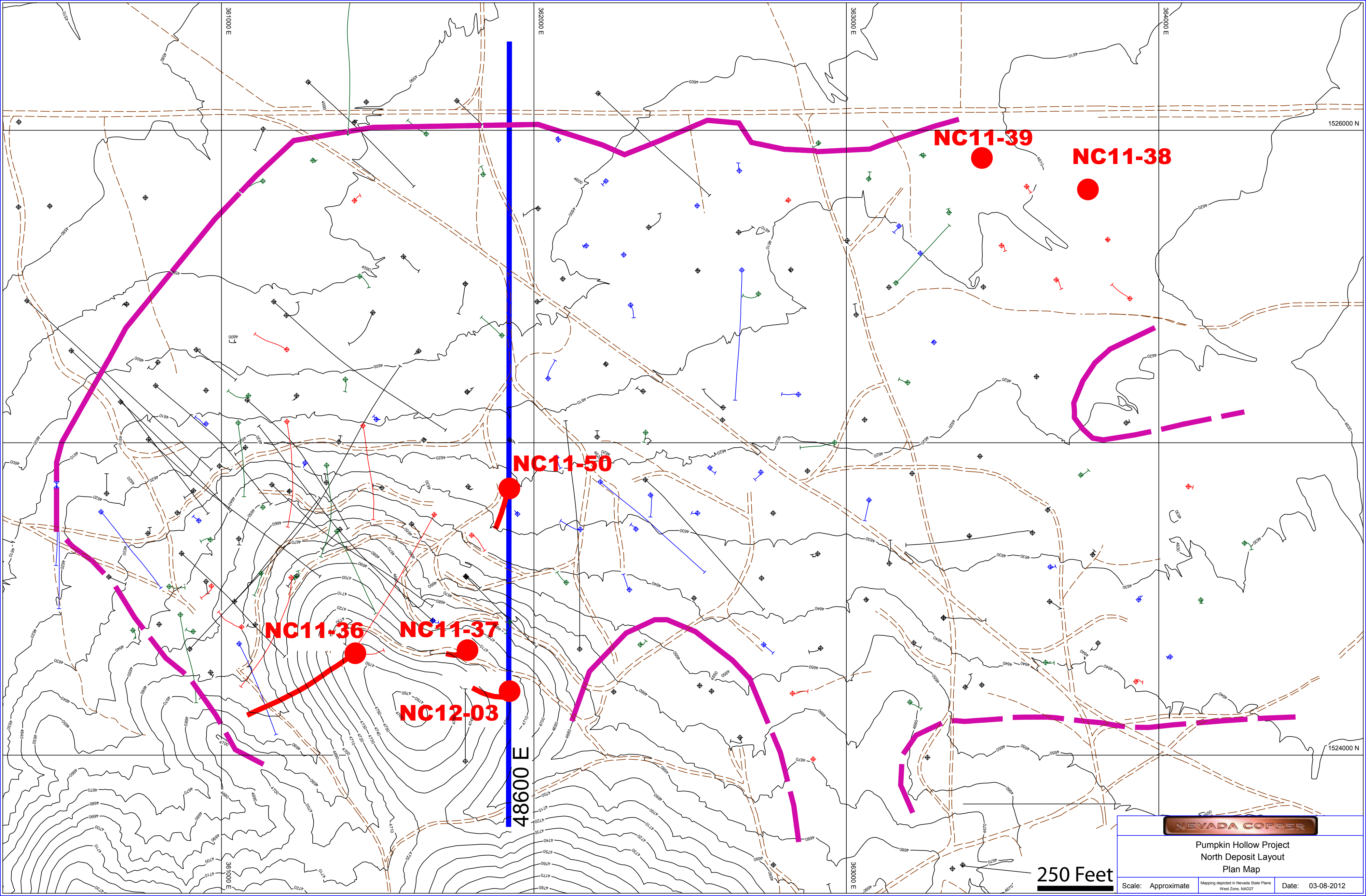
- Conglomerate
- Tertiary volcanics
- Limestone, marble
- Hornfels
- Magnetite skarn
- Calc-silicate skarn
- Intrusive
- + 0.2% Cu
- Drillhole projected on to section

25' 0.2% Cu | 15' 1.0% Cu

Trace of drill hole
Intersected length of mineralization in feet, %Cu

Note: Assays <0.2 % not plotted

500 FEET



NC11-39

NC11-38

NC11-50

NC11-36

NC11-37

NC12-03

48600 E



Pumpkin Hollow Project
North Deposit Layout
Plan Map

250 Feet

Scale: Approximate Mapping depicted in Nevada State Plane West Zone, NAD27 Date: 03-08-2012